

Lake Diefenbaker

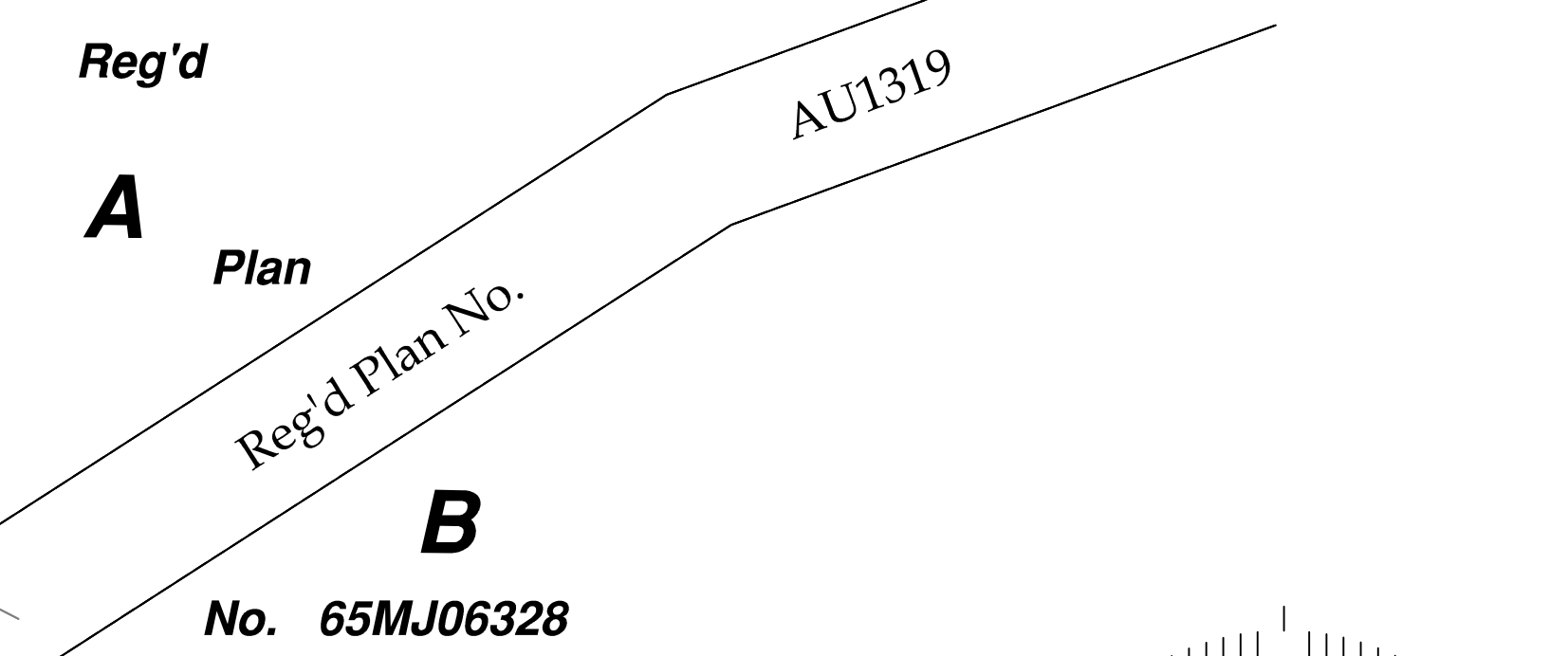
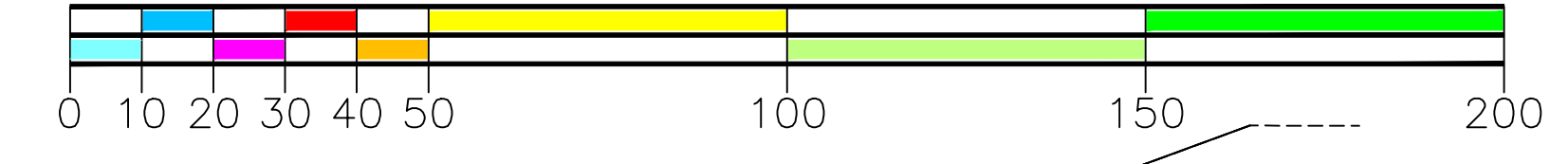
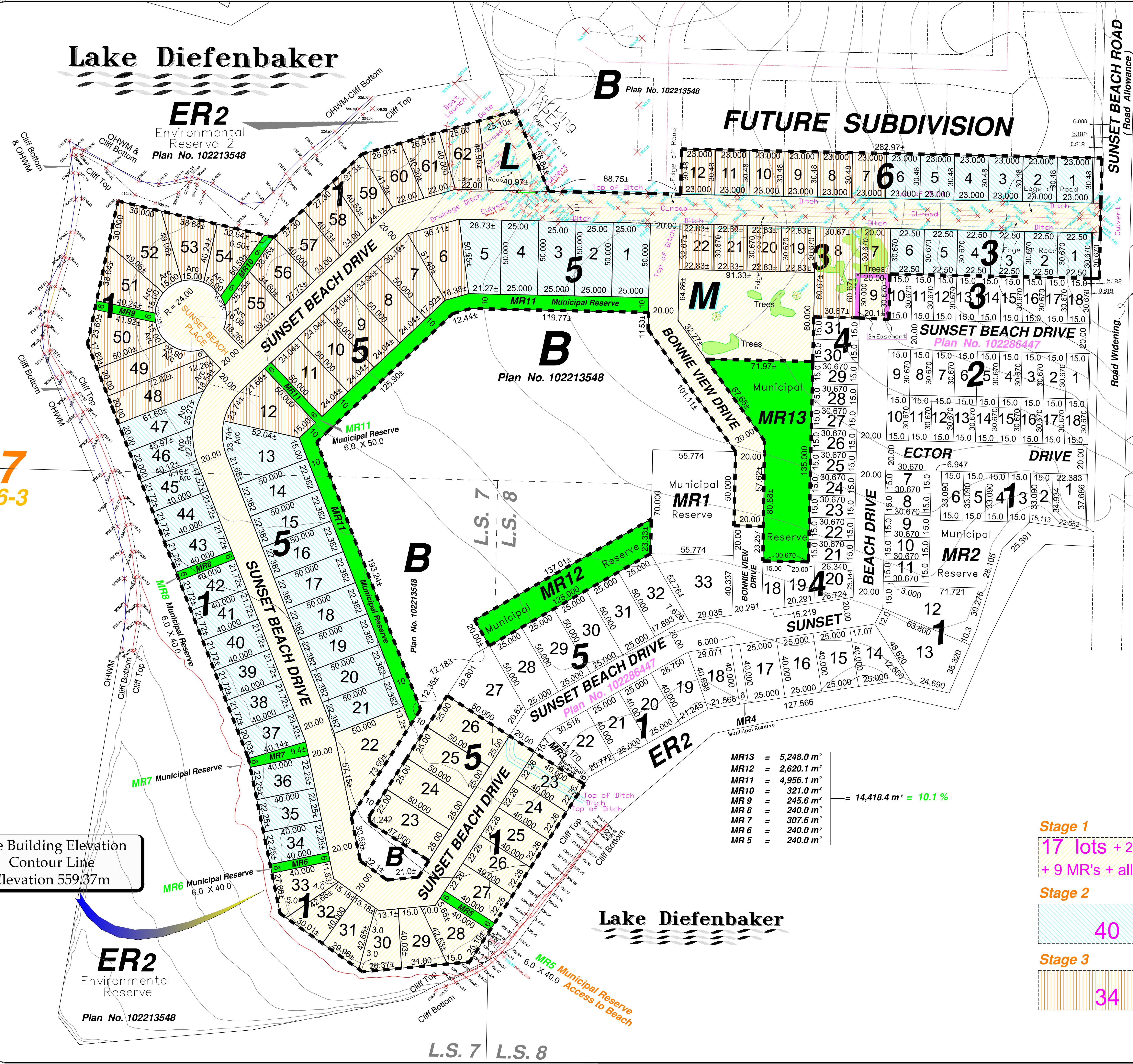
ER2
Environmental Reserve 2
Plan No. 102213548

Sunset Beach Resort

Plan Showing Proposed Surface Subdivision of part of Parcel B, Ext.2
Plan No. 102213548 IN E. 1/2 Section 27
TWP. 25 RGE. 6 W.3 Mer. R. M. of Loreburn No. 254
SASKATCHEWAN
By: W.C. Soroski S.L.S.
November - 2019
Scale 1:1000

27
25-6-3

26
25-6-3



Measurements are in metres and decimals thereof.
Area to be subdivided is outlined in a bold dashed line and contains 14,216± Ha. (35.13± Ac.)
Distances on this plan may vary by ±5 m.
Date of preliminary survey:- November 21st 2019

- MR13 = 5,248.0 m²
 - MR12 = 2,620.1 m²
 - MR11 = 4,956.1 m²
 - MR10 = 321.0 m²
 - MR 9 = 245.6 m²
 - MR 8 = 240.0 m²
 - MR 7 = 307.6 m²
 - MR 6 = 240.0 m²
 - MR 5 = 240.0 m²
- = 14,418.4 m² = 10.1 %

Safe Building Elevation Contour Line
Elevation 559/37m

- Stage 1
17 lots + 2 Parcels + 9 MR's + all Roads
- Stage 2
40 lots
- Stage 3
34 lots

Dedicated Lands To:
R.M. of Loreburn No. 254
Box 40
Loreburn, Sask.
S0H 2S0

